


















Starting Location: Riviera Hotel car park (behind the hotel)





















30 Nepean Highway, Seaford VIC 3198.




















Destination: Rosebud Foreshore car park (Coleman Park)













Run Leader: Peter Dannock

Mobile: 0408 522 093

| Action | Directions | Odometer |
|---|--|----------|
|  | Turn left from the Riviera Hotel Car Park, head south on Nepean Hwy Set odometer to 0 | 0 km |
|  | Keep heading south along the Nepean Highway through Frankston | 6.0 km |
|  | Turn left onto Bungower Road | 17.0 km |
|  | At the roundabout, take the 2nd exit, stay on Bungower Road | 17.1 km |
|  | At the roundabout, take the 2nd exit, stay on Bungower Road | 17.6 km |
|  | At the roundabout, take the 2nd exit, stay on Bungower Road | 18.1 km |
|  | At the roundabout, take the 2nd exit, heading east on Bungower Road | 18.5 km |
|  | At the roundabout, take the 2nd exit, over the Peninsula Freeway, stay on Bungower Road | 23.0 km |
|  | At the roundabout, take the 1st exit, stay on Bungower Road | 23.5 km |
|  | At the roundabout, take the 2nd exit, stay on Bungower Road | 25.6 km |
|  | At the roundabout, take the 3rd exit, turn right onto Jones Road | 27.5 km |
|  | At the roundabout, take the 2 nd exit, continue straight onto Boes Road | 30.0 km |
|  | At the roundabout, take the 2 nd exit, continue along Boes Road | 32.7 km |
|  | At the roundabout, take the 2 nd exit, continue straight onto Hendersons Road | 34.4 km |
|  | At the roundabout, take the 1st exit, turning left onto High Street | 35.3 km |
|  | At the roundabout, take the 3rd exit, turning right onto Frankston - Flinders Road | 36.7 km |
|  | Turn left onto Autumn Court, then immediately turn right into the service road | 37.1 km |

| Action | Directions | Odometer |
|---|--|----------|
|  | Turn left onto Reid Parade | 37.7 km |
|  | Veer left, continue onto Salmon Street | 38.5 km |
|  | Turn right onto Skinner Street | 38.7 km |
|  | Turn Left onto Marine Parade | 39.3 km |
|  | Turn left onto Salmon Street | 39.7 km |
|  | At the roundabout, take the 2nd exit, stay on Salmon Street | 39.8 km |
|  | At the roundabout, take the 2nd exit, stay on Salmon Street | 40.0 km |
|  | Veer right, onto Reid Parade | 40.7 km |
|  | Turn left onto Frankston - Flinders Road | 41.6 km |
|  | Turn left onto Stony Point Road | 43.0 km |
|  | Turn left onto Woolleys Road | 44.1 km |
|  | Continue along Woolleys road, becomes The Esplanade | 46.3 km |
|  | Continue along the Esplanade, becomes Point Road | 48.4 km |
|  | Turn right onto Stony Point Road | 49.3 km |
|  | Turn left onto Disney Street | 51.0 km |
|  | At the roundabout, take the 1st exit onto South Beach Road | 53.5 km |
|  | At the roundabout, take the 2nd exit, stay on South Beach Road | 54.3 km |
|  | At the roundabout, take the 2nd exit, stay on South Beach Road | 57.4 km |
| | Turn right onto Tasman Road | 58.4 km |
|  | Turn left onto Camp Hill Road | 59.6 km |
|  | Camp Hill Road curves to the right and becomes The Boulevard | 59.7 km |

| Action | Directions | Odometer |
|---|---|----------|
|  | The Boulevard curves left onto Alexandra Avenue | 60.3 km |
|  | Alexandra Avenue curves right and becomes Parklands Avenue | 60.4 km |
|  | Parkland Avenue curves right onto Lord Somers Road | 61.3 km |
|  | Turn left onto Sandy Point Road | 63.0 km |
|  | Turn right onto Coolart Road | 63.2 km |
|  | Turn left onto Frankston - Flinders Road | 65.0 km |
|  | At the roundabout, take the 1st exit, turning left onto Cook Street | 83.5 km |
|  | Cooks Street curves right and becomes The Esplanade | 83.9 km |
|  | Turn left at Bass Street | 84.2 km |
|  | Turn right into the car park | 84.5 km |
| | Rest Stop at Flinders | |
|  | Turn left out of the car park towards Bass Street Set odometer to 0 | 0.0 km |
|  | At the crossroad, continue straight onto Bass Street | 0.2 km |
|  | Turn right onto Wood Street | 0.6 km |
|  | At the roundabout, take the 1 st exit, turning left onto Cook Street | 0.8 km |
|  | Continue Cooks Street, which becomes Mornington-Flinders Road | 2.1 km |
|  | Turn right onto Arthurs Seat Road | 15.6 km |
|  | Turn left onto White Hill Road | 16.5 km |
|  | Turn left onto Boundary Road | 19.9 km |
|  | Veer left through the Give Way sign, continue along Boundary Road | 23.9 km |

| Action | Directions | Odometer |
|---|--|----------|
|  | At the crossroad continue straight onto Arthurs Seat Road | 24.0 km |
|  | Straight ahead on Arthurs Seat Road | 24.7 km |
|  | Turn left into the Arthurs Seat Car Park (overflow at Purves Road Car Park) | 27.6 km |
| | Hop out and have look at the great views from Arthur's Seat | |
|  | Turn right out of Arthur's Seat Car Park Set odometer to 0 | 0.0 km |
|  | Turn left onto Purves Road | 0.2 km |
|  | At the roundabout, take the 3rd exit, turning right onto Browns Road | 5.8 km |
|  | Turn left onto the continuation of Browns Road | 8.6 km |
|  | At the roundabout, take the 2 nd exit, continue along Browns Road | 11.6 km |
|  | At the roundabout, take the 2nd exit turning right onto Truemans Road | 14.2 km |
|  | At the roundabout, take the 2 nd exit to continue along Truemans Road | 14.6 km |
|  | At the lights, turn right onto Nepean Highway/Point Nepean Road | 18.0 km |
|  | Turn left into the Car Park | 20.6 km |
| | Arrived, find a car park, a table and enjoy your lunch | |