
















## Todds' Tour of the Macedon Ranges – a Picnic in the Park

Sunday, 3<sup>rd</sup> October 2010  
commencing at Westfield Shopping Centre, Airport West

Mobile Phone: 0448 833 321

\*\*\* Re-set Odometer to zero as you enter the Roundabout

Key:  = straight on     = turn left     = turn right

Odometer Reading	Instruction	Detail
00.0		out of Carpark (roundabout)
0.1		at traffic lights – Melrose Drive
1.6		3 <sup>rd</sup> exit at roundabout – Mickleham Road
2.5		onto Tullamarine Fwy
		follow C743 to Sunbury
9.6		becomes Bulla Road
14.2		becomes Sunbury Road
20.4		becomes Macedon Street <b>re-grouping point outside Western Water offices (“nose in” angle parking)</b>
22.2		becomes Riddell Road
24.9		Phillip Drive - 50km/hr speed zone
27.0		becomes Wilson's Lane
27.7		Gap Road












29.3		Napier Street
32.3		becomes Millett Road
35.8		t-intersection
37.1		Couangalt Road
38.6		McGeorge Road
41.8		Brooking Road (t-intersection)
42.9		Brady Road
44.0		Willowbank Road
44.7		Aitken Street
45.3		2 <sup>nd</sup> exit at roundabout – Aitken Street
46.0		Hamilton Street, Gisborne
46.2		into Car Park











A brief stop in Gisborne, before heading on to Kyneton Botanical Gardens.

Please be aware that we will need to leave Gisborne no later than 11:30am

\*\*\* There are a lot of narrow roads in the second leg of our run - **BEWARE ONCOMING TRAFFIC.**

**Remember to re-set your odometer to zero as you leave the car park.**

Odometer Reading	Instruction	Detail
00.0		out of car park – Hamilton Street
00.1		Aitken Street. Continue straight on, under freeway heading towards New Gisborne
3.4		becomes Stanton Barringo Road
7.4		T-intersection to Barringo
8.4		<b>CAUTION:</b> single-lane bridge
8.9		*** tight L bend into Glen Drouitt Road
10.2		T-intersection – Tucketts Road <b>CAUTION:</b> single-lane bridge
11.0		*** sharp R bend – Syndicate Road <b>CAUTION:</b> single-lane bridge
12.7		crossroads - Brougham Road
14.7		T-intersection – Taylors Road – becomes Cheniston Road *** road narrows, no markings <b>BEWARE ONCOMING TRAFFIC</b>
15.7		T-intersection to Mt Macedon village 60km
		Follow road over Mt Macedon to Woodend

28.2		Templeton Street
28.5		Anslow Street
		Continue across Main Road – <b>re-grouping point just down from Keating’s Hotel</b>
29.5		to Tylden (C317)
40.7		(C318) signposted to Trentham
41.9		Tylden-Springhill Road *** narrow road <b>BEWARE ONCOMING TRAFFIC</b>
45.2		“Manning Bridge” – <b>CAUTION:</b> single-lane bridge
48.7		Kyneton-Springhill Road *** narrow road <b>BEWARE ONCOMING TRAFFIC</b> <b>re-grouping point if necessary</b>
62.7		Kyneton-Trentham Road (C318)
64.8		Clowes Street, Kyneton to arrive at Kyneton Botanical Gardens

Thank you for coming on this Run with us – we hope you enjoyed a good drive. After your picnic lunch you may want to go for a walk along Campaspe Riverside Walk (part of the Gardens) or wander along Piper Street.

The **M79 Calder Highway** will take you home to Melbourne