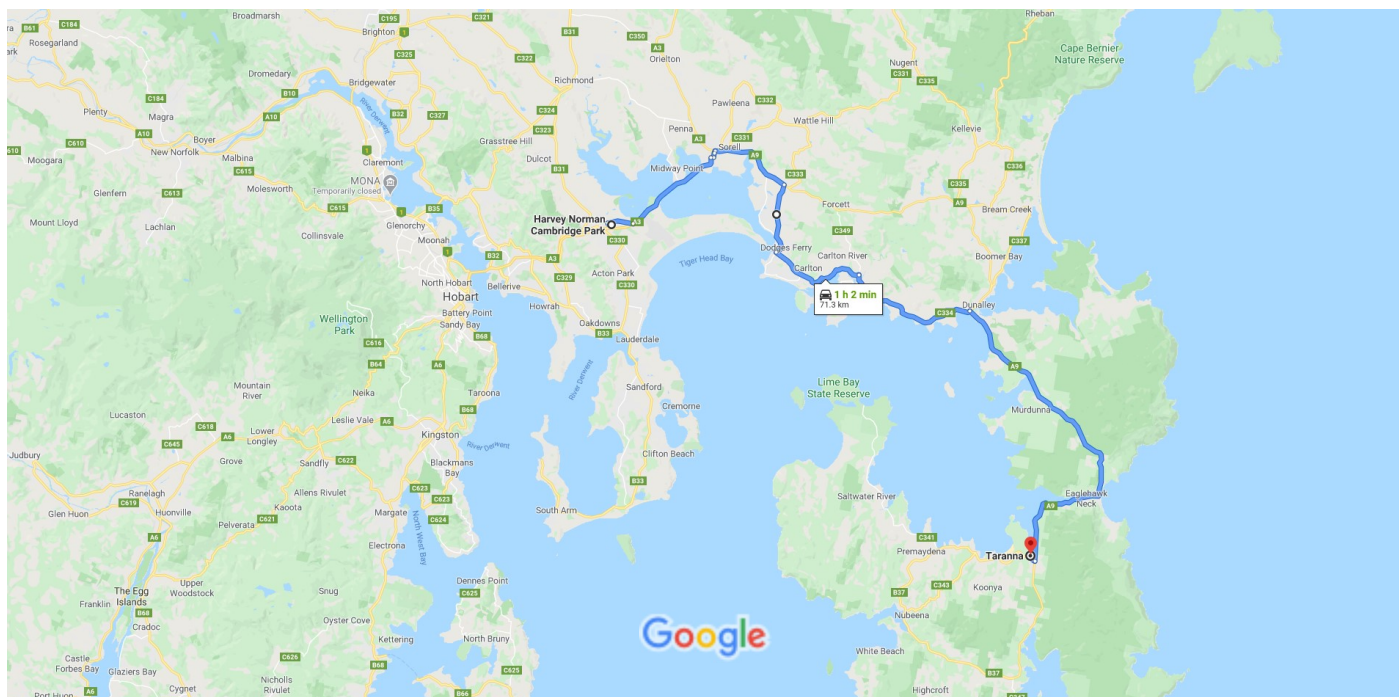




Harvey Norman Cambridge Park, Cambridge Drive 71.3 km, 1 h 2 min
 Park Homemaker Centre, Unit b11/66-68 Kennedy Dr, Cambridge TAS
 7170 to Taranna TAS



Map data ©2020 5 km

Harvey Norman Cambridge Park

Cambridge Park Homemaker Centre, Unit b11/66-68 Kennedy Dr,
 Cambridge TAS 7170

Take Kennedy Dr to Tasman Hwy/A3


4 min (2.4 km)


1. Head west towards Bungana Way
50 m
2. Turn right towards Bungana Way
75 m
3. Turn right towards Bungana Way
24 m
4. Turn left onto Bungana Way
260 m
5. At the roundabout, take the 3rd exit onto Kennedy Dr
2.0 km


Follow Tasman Hwy/A3 and Arthur Hwy/A9 to Old Forcett Rd/C334 in Forcett



14 min (15.6 km)

6. At the roundabout, take the 1st exit onto Tasman Hwy/A3
8.2 km

-  7. At the roundabout, take the 2nd exit onto Forcett St


 240 m
-  8. Forcett St turns left and becomes Parsonage Pl


 300 m
-  9. At the roundabout, continue straight onto Pelham St



 190 m
-  10. At the roundabout, take the 3rd exit onto Arthur Hwy/Cole St/A9
 [Continue to follow Arthur Hwy/A9](#)


 6.6 km


Follow C334 to Arthur Hwy/A9 in Dunalley

-
- 22 min (24.6 km)
-  11. Turn right onto Old Forcett Rd/C334

 5.6 km
 -  12. Turn left onto Carlton River Rd/C334

 8.0 km
 -  13. Turn right onto Sugarloaf Rd/C334/C349
 [Continue to follow C334](#)

 11.0 km
 -  14. Turn right onto Arthur Hwy/A9

 22 min (28.1 km)
 -  15. Turn right onto Nubeena Rd/B37

 33 s (550 m)

Taranna

Tasmania 7180

These directions are for planning purposes only. You may find that construction projects, traffic, weather, or other events may cause conditions to differ from the map results, and you should plan your route accordingly. You must obey all signs or notices regarding your route.