



## Mid-Week Marysville Madness Run



Wednesday 2<sup>nd</sup> May, 2018

Starting point: Sweet Brew Café, 71 Princes Highway, Trafalgar

Lunch Destination: Warburton Bakery @ 3415 Warburton Hwy.

Finishing Point: Vibe Hotel Marysville @32-42 Murchison Street (C512), Marysville

Key: TR = turn right, TL = turn left, SO = straight on, VR=veer right

Odometer Reading	Action	Detail	Distance to next instruction (km)
0.0		Leave Sweet Brew Café and head towards Melbourne (get in the right hand lane)	0.4
0.4	TR	Cross railway line into Waterloo Road C463	0.2
0.6	TL	Seven Mile Road changes name to Willow Grove Road C463	16.3
16.9	TL	Willow Grove Road C465	6.1
23.0	SO	Hill End and then Fumina South C465 (just past Russell Creek Rd on right). <b>Stay on C465. INFO ONLY.</b>	20.0
43.0	TL	Mt Baw Baw Tourist Road C426 (Noojee/Baw Baw)	10.5
53.5	TR 	Noojee Picnic Car Park in Bennett Street – Toilet Break	0.0
53.5	TL	Go down Henty Street (Head south)	0.2
53.7	TR	Mt. Baw Baw Tourist Road C426	3.6
57.3	TR	Yarra Junction Noojee Road C425.	21.7
79.0	SO	You will be going through Powelltown. Public toilets available.	16.2
95.2	TR	Warburton Hwy B380	9.4
104.6		<b>Warburton – Lunch stop @ Warburton Bakery @ 3415 Warburton Hwy. Turn left into Thomas Ave for off street parking next to the Yarra River.</b>	0.0
0.0	TL	<b>Leave Bakery. RESET TRIP METER TO 0 KM when turning left into Warburton Hwy.</b>	1.1
1.1	VR	<b>Woods Point Road C511 (DO NOT GO LEFT KEEP RIGHT).</b>	19.7
20.8	TL	Stay on Wood Points Rd C511. (Do not TR onto Upper Yarra Dam Rd.	20.6
41.4	TL	Marysville-Woods Point Rd C513 (Lake Mountain/Marysville)	8.5
49.9	TR	Lake Mountain Road C512	10.5

60.4		Lake Mountain – Coffee and toilet stop	
60.4		Go back down Lake Mountain Rd	10.5
70.9	TR	Marysville-Woods Point Road C512	10.2
81.1	TL	1 <sup>st</sup> exit around roundabout onto Murchison Street C512	0.40
81.5	TR 	<b>Vibe Hotel is on your right. 32-42 Murchison Street, Marysville. YIPEE YOU HAVE ARRIVED.</b>	



## Mid-Week Marysville Madness Run


**Thursday 3<sup>rd</sup> May, 2018**


Starting point: Vibe Hotel, 32-42 Murchison Street. C512

Lunch Destination: Beechworth Bakery or Innocent Bystander Marysville or if we are too early to have lunch at Gippy Goat, depends on what we do at Marysville in the morning.

Finishing Point: Yarragon Village

Key: TR = turn right, TL = turn left, SO = straight on, VR=veer right

Odometer Reading	Action	Detail	Distance to next instruction (km)
0.0	TL	Leave Vibe Hotel and into Murchison Street heading east into town centre If time permits, follow signs to Steavenson's Falls – one way in and one-way out, park cars for \$3 and walk to Falls If everyone is in agreeance we could visit Bruno's Art & Sculpture Garden at 51 Falls Road, Marysville on the way to the falls. Cost per head \$10.00	0.2
0.2	TR	Into Pack Road and head south	0.1
0.3	TL	Into Fall Road. Head south east.	0.5
0.7		Visit Bruno's Art & Sculpture Garden at 51 Falls Road, Marysville. Cost per head \$10.00.	3.2
3.9		You have arrived at Steavensons Falls.	3.9
3.9		Return to Marysville Country Bakery, 17 Murchison Street.	3.9
<b>0.0</b>	<b>TL</b>	<b>Start at Marysville Country Bakery, 17 Murchison Street. (C512). Reset TRIP METER TO 0 KM Head west.</b>	9.5
9.5	TL	Maroondah Highway B360, to Healesville	23.9
33.4	TL 	Into Beechworth Bakery or Innocent Bystander, Healesville. Plenty of parking at rear. Great coffee & food plus toilets.	0.2
33.6	TL	Into Maroondah Hwy B360, towards Melbourne	3.0
36.6	TL	Healesville-Koo Wee Rup Road C411	13.8
50.4	TL	Warburton Highway B380	8.6

59.0	TR	Yarra Junction- Noojee Rd C425 (Little Yarra Rd), heading to Warragul. Going through Powelltown again.	33.5
<b>92.5</b>	<b>VR</b>	<b>Nayook-Powelltown Road. (Getting off C425).</b>	<b>6.6</b>
99.1	TR	Main Neerim Road C425.	10.4
109.5	SO	At roundabout at Neerim South	0.1
109.6		<b>Angle park on left side of road for Prostate stop, near the roundabout.</b>	0.0
109.6	SO	Head south on Main Neerim Rd.	3.7
113.3	TL	Bloomfield Road C462	15.8
129.1	TL	Queen St C102 (Nilma)	0.3
129.4	TL	On ramp to Princes Fwy M1, towards Yarragon.	9.3
138.7	TR	Rollo St (lights), Yarragon. Then first right to shops. You have now arrived at the centre of the universe.	