



Stratford to Dargo

And return by a slightly different route

Run notes

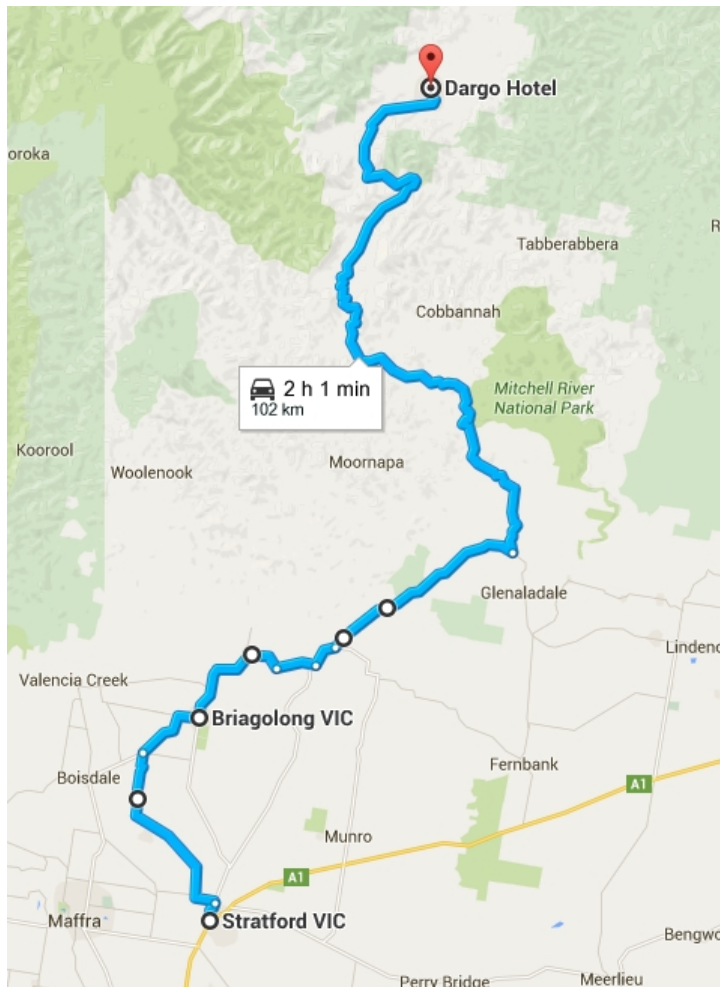
...you hopefully won't need these notes as Nic & John will ensure the convoy regroups after each intersection.

We know that nobody likes getting lost on a run!


Starting point: 11 Hobson's Road, Stratford

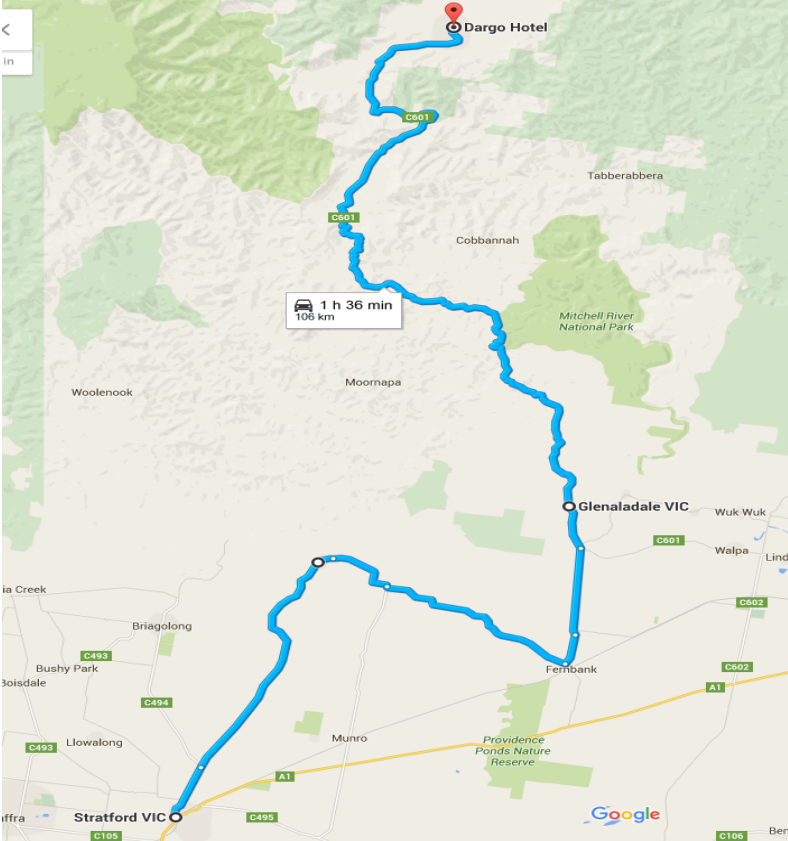
Lunch Destination: Dargo Hotel, Dargo

Finishing point: Wa-de-Lock Café, Stratford.



Key: TL = turn left • TR = turn right • !!! = CAUTION

<i>Odometer reading</i>	<i>Action</i>	<i>Details</i>	<i>Distance to next instruction</i>
0.0		Head North on Briagolong Road C494	1.3km
1.3	TL	Llowalong Road	13.4km
14.7	TR	Maffra - Briagolong Road C493 (regrouping point)	5.0km
19.7	STOP	BRIAGOLONG (short break – toilet)	
	TL	Freestone Creek Road C494	2.4km
22.1	TR	Stockdale Road	1.2km
23.3	TL	Boundary Road	1.0km
24.3	TR	Briagolong – Stockdale Road !!!! caution – narrow road, possibly cyclists & 4WD's.	6.1km
30.4	TL	Stockdale Road	1.9km
32.3	TL	Beverleys Road !!! caution blind crests, possibly cyclists & 4WD's.	14.9km
47.2	TL	Bairnsdale – Dargo Road C601	52.8km
100	STOP	DARGO HOTEL LUNCH BREAK.	
		RETURN JOURNEY ZERO YOUR TRIP METER!	

			
Odometer reading	Action	Details	Distance to next instruction
0.0		Head South on the Dargo – Bairnsdale Road C601	59.7km
59.7	TR	Fernbank – Glenaladale Road	8.3km
68	TR	Stockdale – Fernbank Road (Regrouping point)	11.8km
79.8	TR	Munro – Stockdale Road. !!! go right of the gumtree.	22.5
102.3	TL	Stratford – Briagolong Road C494	3.9km
106.2	😊	FINISH AT WA-DE-LOCK CAFÉ, STRATFORD	

Driving distance: 206 km | Driving time: approx. 3.5 hours

RUN LEADER: Nic Bodey. Mobile: 0427 674 427

John Bodey. Mobile: 0427 539611



MX-5
Mazda MX-5 Club
of Victoria & Tasmania